


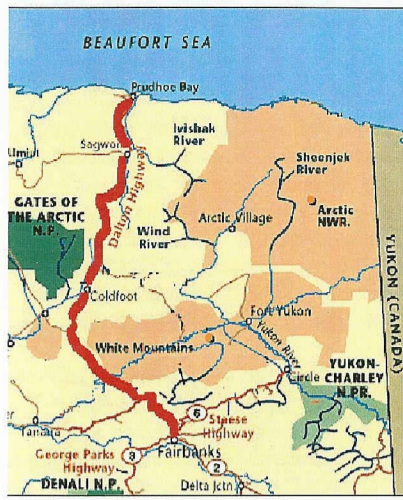
Fish along Dalton Hwy are: Arctic Grayling, Arctic Char, Northern Pike, Lake Trout, and burbot.

## The road less traveled



84 miles north of Fairbanks Alaska is a primitive road that ends 414 miles later at Prudhoe Bay on Alaska's North Slope. The Dalton Highway was built during the construction of the trans-Alaskan pipeline from 1974-1977. For years the highway was used only to haul supplies for the oil development. But in 1995 the Dalton Highway opened for public access all the way to Deadhorse; opening a door to the mysterious and untamed Arctic.

Today the Dalton Highway provides a rare opportunity to traverse a remote, unpopulated part of Alaska to the very top of the continent. Along this scenic drive, you will encounter abundant wildlife and breathtaking scenery that never ends as you travel through The Boreal Forest, The Yukon River, The Brooks Range, and on to Prudhoe Bay.



Hotel accommodations included in tour price.  
Frequent stops for wildlife, site seeing, and restrooms.  
Meal stops in Yukon River, Coldfoot and Deadhorse.  
Meals not included in tour price except in Deadhorse.





Tel: 269.353.8172

[www.kaiser-adventures.com](http://www.kaiser-adventures.com)

# Alaskan Adventures & Dalton Highway Tours

Wildlife Viewing and Breathtaking Mountain Scenery




## Your Experienced Guide takes you on the Adventure of a Lifetime.

The highlight of the trip is from the town of Coldfoot through the Brooks Range. You will see some of the most spectacular mountain scenery for roughly 70 miles. Grizzly bears, dall sheep, wolverines, wolves, caribou, moose, lynx, martin, black bear, and many species of birds all inhabit this pristine area. At certain times of the year you can enjoy blueberry picking and the northern lights. In the summer months, temperatures range from high 80s near the Brooks Range to mid 50s in Coldfoot to low 30s in Deadhorse.

In some places the Dalton Highway is narrow, has soft shoulders, high embankments, dangerous curves, steep hills and loose gravel. You can enjoy this harsh environment riding in a comfortable luxury suburban (leather seats) with an experienced Alaskan as your guide. Most car rental agencies prohibit driving the Dalton Highway.

Most newcomers to Alaska will take a tour to the Arctic Circle sign 190 miles North of Fairbanks and then return the same day. Although this is a pleasant trip, travelers to this milestone never realize they are so close to some of the best scenery that Alaska has to offer. About 30-40 miles passed the Arctic Circle the Brooks Ranges comes into view. For the next 90 miles the scenery is absolutely breathtaking.





Grizzly Bear

Caribou



Musk Oxen



Legendary sites to see include: Finger Mountain, Gobbler's Knob, historic Wiseman, The Arctic Circle sign, Grayling Lake, Atigun Pass, Happy Valley, and Deadhorse.

Ask about unique trips that can include - hiking, camping, gold panning, and fishing at special rates and time limits (available in 2005).

Dalton Highway - Alaska. The Last Frontier.

Kaiser Adventures offers 3 or 4 day trips. We recommend that you take the extra time to travel North of the Arctic Circle. If you are pressed for time, inquire about a 1 or 2 day trip (depends on scheduling) that will feature the Arctic Circle.

May through September we feature three or four-day trips from Fairbanks highlighting the Arctic Circle and the Brooks Mountain range.

**4-Day Trips are priced at \$900 per person. Deluxe tours priced at \$1200 with fishing, gold-panning and/or hiking included.\***

**Day 1 - Fairbanks to Coldfoot (250 miles)**

Highlights of day 1 are Yukon River stop and Arctic Circle stop along with wildlife viewing through the Boreal Forest. End up in Wiseman an authentic gold mining town.

**Day 2 - Coldfoot to Prudhoe Bay**

Drive through Atigun Pass - the highest pass in Alaska - almost 5,000 feet. Explore the town of Deadhorse on Prudhoe Bay.

**Day 3 - Prudhoe Bay to Coldfoot**

Meals in Deadhorse are included in the tour price. Watch out for wildlife, mountain scenes, and the Trans-Alaska Pipeline. For the deluxe tour price you can even stop and fish for Arctic Grayling and Arctic Char (late summer) or go on a wilderness hike.

**Day 4 - Coldfoot to Fairbanks**

For the deluxe tour price you can stop along the way to gold-pan, pick wild blueberries, and/or fish for Arctic Grayling.

**3 Day Trips are priced at \$800 per person**

**Day 1 - Fairbanks to Coldfoot (250 miles)**

Highlights of day 1 are Yukon River stop and Arctic Circle stop along with wildlife viewing through the Boreal Forest. End up in Wiseman an authentic gold mining town.

**Day 2 - Site seeing in the Brooks Range (120 miles North)**

We will spend the entire day exploring the sites North of Coldfoot. Highlights of day 2 are beautiful mountain scenery through the Brooks Mountain range. Drive through Atigun Pass - the highest pass in Alaska - almost 5,000 feet. Stop along the way to take pictures, gold-pan, pick wild blueberries, take a hike and/or fish for Arctic Grayling.

**Day 3 - Coldfoot to Fairbanks (250 miles)**

Return to Fairbanks with lots of memories to share with friends!

For more info visit our website or call!!

Tel: 269.353.8172

[www.kaiser-adventures.com](http://www.kaiser-adventures.com)